

**Johnson County Pct# 3
Commissioner's Annual Road Report
(CARR)**

Approved by CC:

JUN 10 2013

Date: June 3, 2013


251.04 **COMMISSIONERS AS ROAD SUPERVISORS**
(A) County commissioners in Johnson County are the road supervisors.

251.05 **COMMISSIONER'S ROAD REPORT**

1. For printout of roadway conditions including bridge & culverts, See Attachment "A"
2. \$450,000.00 is the amount of money reasonably necessary to provide paving, seal coating, patching, oiling, and adding of base material and maintenance of Pct# 3 public roadway
Pct. # 3 seal coated & reclaimed 20.159 miles of roadway
3. During this fiscal year Pct# 3 installed new or replaced estimated { 783 } traffic control devices.
4. Developers are constructing approximately 0 new roadways and sub-divisions in Precinct # 3.
Pct # 3 accepted -0- miles of new roads this year.
5. Pct# 3 has budgeted \$ 10,000.00 dollars for the maintenance and improvement necessary to keep bridges and culverts in good condition.
5. Pct# 3 installed 10 road culvert in Pct# 3
6. Pct# 3 replaced 0 bridges in Pct# 3

251.007 **CLASSIFICATIONS OF COUNTY ROADS**
(A) All public roadways in Pct# 3 will be classified as third class roadways having less than 40 ft of roadway and some have less than 20 feet roadway.

Signed




Commissioner Jerry D. Stringer

Date: 6/03/2013


STATE OF TEXAS §

COUNTY OF JOHNSON §


BEFORE ME, Donna Kay Layne the undersigned authority, on this day personally appeared Jerry D. Stringer known to me to be the person whose name is subscribed hereto, and having been duly sworn by me on oath declared and stated that the attached copy of a Road Report, for Precinct # 3 dated June 3, 2013 is true and correct.


Commissioner, Precinct # 3

SUBSCRIBED AND SWORN TO BEFORE ME this June 3, 2013 to certify which witness my hand and official seal.


Notary for the State of Texas

Notary Seal



Road Name	Sub Division	Sec#	Miles	FROM	TO	Code	Miles	Note
1 AARON'S COURT	Spring Branch -2003	Sec-E	0.126	ADRIEL'S LANE	END	Class 3		
2 ADOBE CT	Monterrey Addition	Sec-D	0.222	N. MONTERREY	END	Class 3		
3 ADRIAL'S LANE	Spring Branch -2003	Sec-E	0.657	FM 157	End	Class 3		
4 AMBER'S COURT	Spring Branch -2003	Sec-E	0.126	ADRIEL'S LANE	END	Class 3		
5 AMY COURT	Ranchette Estates	Sec-B	0.600	SHERRY RD	END	Class 3		
6 ANGEL DR	Angel Forest	Sec-B	0.307	FM2738	FOREST DR.	Class 3		
7 ANN WAY	Mohr Estates Accepted 9/09/1996	Sec-	0.200	June Dr	End	Class 3		
8 APPALOOSA COURT	Happy Trails	Sec-E	0.056	HAPPY TRAILS	END	Class 3		
9 APPLEWOOD CT	Applewood Estates	Sec-D	0.326	FM 917	END	Class 3		
10 ASHER ROAD	Not a Sub Division	Sec-E	0.170	I 35 W ACCESS	END	Class 3		
11 ASPEN LANE	Shaded Lane Estates	Sec-B	0.454	SHADED LANE	CR 608	Class 3		
12 BAIRD'S LANE	Not a Sub Division	Sec-B	0.666	FM 2738	FM 2738	Class 3		
13 BECKY DRIVE	Mountain View Est	Sec-B	0.212	FM 917	END	Class 3		
14 BEDFORD STREET-AKA 520	Not a Sub Division	Sec-E	0.909	HOWELL DRIVE	FM 157	Class 3		
15 BEN STREET	Shady Meadow Estates	Sec-B	0.124	CR 602-D	END	Class 3		
16 BENDING TRAIL	Monterrey Addition	Sec-D	0.269	FM 917	END	Class 3		
17 BENJAMIN'S COURT	Spring Branch -2003	Sec-D	0.126	ADRIEL'S LANE	END	Class 3		
18 BENT OAKS DRIVE	Bent Oaks Addition	Sec-B	0.597	CR 602-A	DONNYBROOK	Class 3		
19 BENT TREE COURT	Bent Tree Estates	Sec-B	0.100	Bent Tree Trail	End	Class 3		
20 BENT TREE TRAIL	Headwaters Estates	Sec-B	0.100	CR 600	Redstone	Class 3		
21 BETHESDA ROAD EAST	Not a Sub Division	Sec-B	1.034	I-35 Access	CR 522	Class 3		
22 BETHESDA ROAD WEST	Not a Sub Division(Re-Dist-2012)	Sec-A	1.300	S. Briar Oaks Road	End at R/R Track	Class 3		
23 BIRCH LANE	Shaded Lane Estates	Sec-B	0.464	Shaded Lane	CR 608	Class 3		
24 BLACK CANYON DRIVE	Hills of Springwood	Sec-E	0.123	Cr 510	Foothills	Class 3		
25 BLACKJACK LANE	Oak View Acres	Sec-B	0.336	CR 600	Noe Lane	Class 3		
26 BLAKELY STREET	Not a Sub Division	Sec-A	0.100	CR 806	CR 711	Class 3		
27 BLAKE'S COURT	Homesteads	Sec-E	0.153	Luisa Lane	End	Class 3		
28 BLUEBIRD COURT	Lark Meadows	Sec-E	0.059	CR 515	End	Class 3		
29 BLUEBONNET DRIVE	Peaceful Meadows	Sec-B	0.398	CR 531	END	Class 3		
30 BOB BROWN STREET	Timber Green	Sec-B	0.104	Christopher	Jacie Ct	Class 3		
31 BONNIEBRAE CT	Bent Oaks Addition	Sec-B	0.690	Donnybrooke	End	Class 3		
32 BRAMBLE CREEK COURT	Bramble Creek Estates	Sec-C	0.149	CR 612	End	Class 3		
33 BRANDON LANE	Saddle Hills	Sec-B	0.209	Moore Lane	Saddlehills	Class 3		
34 BRENDA STREET	Shady Meadow Estates	Sec-B	0.106	CR 602-D	END	Class 3		
35 BRIAR HAVEN COURT	Bent Oaks Addition	Sec-B	0.070	Bent Oaks	End	Class 3		
36 BRIAR OAKS ROAD	Not a Sub Division	Sec-A	0.369	CR 711	BRIAR OAK C/LMT	Class 3		
37 BRIAR PATCH LANE	Tanglewood Addition	Sec-B	0.341	CR 523	END	Class 3		
38 BROOKS ROAD	Old Cr 602-A- Renamed 1/27/1992	Sec-B	1.039	Houston Rd	Bent Oaks Rd	Class 3		
39 BRYAN LANE	Saddle Hills	Sec-B	0.112	Moore Lane	Saddle Hills	Class 3		
40 BUCKSKIN COURT	Remuda	Sec-E	0.400	CR 617	End	Class 3		
41 BUTTERCUP CIRCLE	Cahill Country	Sec-E	0.101	WINDY LANE	END	Class 3		
42 CAHILL DRIVE	Cahill Country	Sec-E	0.300	Windy Lane	High Lake	Class 3		
43 CANARY COURT	Lark Meadows	Sec-E	0.084	CR 515	End	Class 3		
44 CARDINAL COURT	Whispering Creek Estates	Sec-B	0.830	Whispering Creek	End	Class 3		
45 CARROL PRICE COURT	Carroll Price Estates	Sec-C	0.405	CR 528	End	Class 3		
46 CASTLE ROAD	Saddle Hills	Sec-B	0.484	Rail Lane	Post Lane	Class 3		
47 CATHERINE COURT	Golden 60's	Sec-D	0.074	Pica Dr	End	Class 3		
48 CEDAR LANE	Hilldale Estates II	Sec-B	0.257	CR 602	LIVE Oak Lane	Class 3		
49 CELIA COURT	Homesteads	Sec-E	0.139	Sally's Way	End	Class 3		
50 CHAMBERS STREET	Not a Sub Division	Sec-F	1.520	FM 157	St Paul	Class 3		
51 CHAPARRAL COURT	Trailwood Estates	Sec-B	0.066	Cr 600	Woodbine Dr	Class 3		
52 CHAPARRAL DRIVE	Trailwood Estates	Sec-B	0.592	Woodbine Dr	Woodbine	Class 3		
53 CHARLES COURT	Hogan Acres	Sec-B	0.194	CR 603	Roberts	Class 3		
54 CHARLES AVENUE	Hogan Acres	Sec-B	0.500	CR 603C	Georgia Ave	Class 3		
55 Chesnut	Venus Ridge 1-2-3-4	Sec-E	0.45	Cr 501	Softsiell	Class 3		
56 CHLOIE' STREET	Shady Meadow Estates	Sec-B	0.260	CR 602-D	END	Class 3		
57 CHRISTOPHER LANE	Timber Green/Hogan Estates	Sec-B	1.084	cr 602	Charles Ave	Class 3		
58 CLIFFWOOD DR -PHASE 1	Cliffwood Estates	Sec-D	0.339	FM 917	Woodland	Class 3		
59 CLIFFWOOD DR -PHASE 1	Cliffwood Estates	Sec-D	0.125	Woodland Dr	Woodwind	Class 3		
60 CLYDESDALE LANE	Remuda	Sec-E	0.300	Cordes	Sorrell Way	Class 3		
61 COLE ROAD	Elm Wood Estates	Sec-B	0.400	Bryan Street	Whispering Creek	Class 3		
62 COLONIAL CIRCLE	Colonial Country Estates	Sec-B	0.092	Colonial Pkwy	End	Class 3		
63 COLONIAL COURT	Colonial Country Estates	Sec-B	1.450	Colonial Pkwy	End	Class 3		
64 COLONIAL PARKWAY	Colonial Country Estates	Sec-B	1.500	CR 527	Colonial Pkwy	Class 3		
65 CORDES DRIVE	Not a Sub Division	Sec-E	0.900	Howell	CR 613	Class 3		

Commissioners Annual Road Report June 2012 to June 2013

Attachment A

66	COUNTRY VISTA DRIVE	Country Vista Estates	Sec-B	0.300	E. Hillside Dr	Tarrant Co/Line	Class 3		
67	CR 401	County Road	Sec-D	2.500	I35-W	CR405	Class 3		
68	CR 404	County Road	Sec-D	1.200	CR405	ALV. C/LMT	Class 3		
69	CR 405-East	County Road	Sec-D	2.500	I-35	D/E LKE	Class 3		
70	CR 501	County Road	Sec-E	1.400	CR615	FM 157	Class 3		
71	CR 502	County Road	Sec-F	1.700	FM 157	ELLIS C/LMT	Class 3		
72	CR 505	County Road	Sec-E	2.600	CR607	CR615	Class 3	0.3	Reclaim Only
73	CR 506	County Road	Sec-F	5.600	CR615	ELLIS C/LMT	Class 3		
74	CR 507	County Road	Sec-E	0.500	FM 157	CR616	Class 3		
75	CR 508	County Road	Sec-D	2.000	CR600	CR607	Class 3	0.3	Sealcoat & Reclaim
	Cr 508	City of Alvarado	NA	0.000	CUMMINGS	840 FT TO School Zone	Class 3	0.2	Interlocal Agreement
76	CR 509	County Road	Sec-D	2.500	CR607	CR615	Class 3		
77	CR 510	County Road	Sec-F	1.250	CR610	FM 157	Class 3	1.1	Sealcoat & Reclaim
78	CR 511	County Road	Sec-F	3.000	FM 157	ST PAUL ST	Class 3		
79	CR 512	County Road	Sec-D	0.900	CR604	CR607	Class 3		
80	CR 513(Gina)	County Road	Sec-E	2.600	FM 2738	CR616	Class 3		
81	CR 514	County Road	Sec-E	1.200	CR616	CR617	Class 3		
82	CR 515	County Road	Sec-E	0.750	MESQUITE	FM 157	Class 3		
83	CR 517	County Road	Sec-D	0.750	CR600	DEAD END	Class 3		
84	CR 518	County Road	Sec-B	2.200	I35-W	CR600	Class 3		
85	CR 519	County Road	Sec-B	3.300	CR604	FM 2738	Class 3		
86	CR 523	County Road	Sec-B	1.650	CR604	CR608	Class 3		
87	CR 525	County Road	Sec-C	3.700	FM 2738	MANSFIELD C/LMT	Class 3		
88	CR 526- AKA JESSICA	County Road	Sec-C	2.300	CR528	JESSICA DR	Class 3		
89	CR 527	County Road	Sec-B	1.200	CR602	CR600	Class 3		
90	CR 528- AKA BROAD ST.	County Road	Sec-B	6.060	CR600	FM2738 (MANSFIELD C/LMT)	Class 3		
91	CR 529	County Road	Sec-B	4.100	Cr 600	FM 2738	Class 3		
92	CR 529-A	County Road	Sec-B	0.300	CR529	CR603	Class 3		
93	CR 529-B	County Road	Sec-B	4.100	CR600	FM 2738	Class 3		
94	CR 530	County Road	Sec-C	1.250	FM 2738	TARRANT/C LINE	Class 3		
95	CR 530-B	County Road	Sec-C	0.800	I35-W	DEAD END	Class 3		
96	CR 531- AKA HOUSON RD	County Road	Sec-B	2.200	BURL. C/LMT	TARRANT C/LINE	Class 3		
97	CR 532	County Road -AKA Fox Lane	Sec-B	0.200	CR 602-A	BURL C/LMT	Class 3		
98	CR 600- AKA CUMMINGS	County Road	Sec-B	3.650	HWY 917	CR 604	Class 3		
99	CR 602	County Road	Sec-C	2.800	I35-W	CR 600	Class 3		
100	CR 603	County Road	Sec-B	2.050	CR529	CR 631	Class 3		
101	CR 603-A	County Road	Sec-B	0.250	CR 603	North to DEAD END	Class 3		
102	CR 603-C	County Road	Sec-B	0.250	CR603	DEAD END	Class 3		
103	CR 604- N & S of 917	County Road	Sec-D	7.350	I35-W	CR600 to FM 917	Class 3	3.9	Seal Coat- 2nd Course
104	CR 605	County Road	Sec-B	1.950	CR528	CR519	Class 3		
105	CR 605A	County Road	Sec-B	0.400	CR605	CR605-B	Class 3		
106	CR 605-B	County Road	Sec-B	0.600	CR523	DEAD END	Class 3		
107	CR 606	County Road	Sec-B	1.500	CR529	CR531	Class 3		
108	CR 607	County Road	Sec-D	4.400	US 67	FM 2738	Class 3	0.2	Reclaim Only
109	CR 608	County Road	Sec-B	4.300	FM 917	CR529	Class 3		
110	CR 608A	County Road	Sec-B	0.300	FM 917	FM 2738	Class 3		
111	CR 610	County Road	Sec-E	1.200	FM 2738	CR513	Class 3		
112	CR 611	County Road(Luisa)	Sec-E	1.500	CR509	CR513	Class 3		
113	CR 612	County Road	Sec-C	2.200	CR528	CR530	Class 3		
114	CR 613	County Road	Sec-E	1.450	FM 917	CR513	Class 3		
115	CR 615	County Road	Sec-E	4.150	US 67	CR616	Class 3		
116	CR 616	County Road -AKA Brent Road	Sec-E	4.050	CR507	FM 917	Class 3	0.7	Reclaim Only
117	CR 617	County Road	Sec-E	2.500	FM 157	CORDES	Class 3	1.5	Sealcoat & Reclaim
118	CR 619	County Road	Sec-F	1.500	CR506	FM 157	Class 3		
119	CR 620	County Road	Sec-F	0.800	VENUS C/LMT	CR502	Class 3		
410	CR 707	Cr 707	Sec-A	2.9	I-35 Access	CR 808	Class 3		
120	CR 711	County Road	Sec-A	2.160	FM 917	Burl Cty/Lmt	Class 3		
121	CR 711C	County Road	Sec-A	0.100	CR711	DEAD END	Class 3		
122	CR 711D	County Road	Sec-A	0.100	CR711	DEAD END	Class 3		
123	CR 805	County Road	Sec-A	1.300	FM 917	BETHESDA Rd	Class 3		
124	CR 806	County Road	Sec-A	1.700	FM 917	BETHESDA DR	Class 3		
411	CR 808	Cr 808	Sec-A	1.4	CR 707	FM 917	Class 3		
125	CR 809	County Road	Sec-A	1.100	FM 917	CR711	Class 3		
412	CR 810	Cr 810	Sec-A	1.5	Cr 707	Burl Cty Limit	Class 3		
126	CREEKSIDE COURT	County Road	Sec-B	0.280	Timber Meadow	End	Class 3		
127	CRESTLINE TRAIL	Crestline Addition	Sec-B	0.370	FM 2738	END	Class 3		

128	CROSS CREEK COURT	Cross Creek Estates	Sec-B	0.088	Cr 608	End	Class 3		
129	CROSS CREEK CR	Bent Tree Estates	Sec-B	0.094	Trail Tree Ct	End	Class 3		
130	CROSS ROAD	Oak View Farms	Sec-B	0.147	E. OAKVIEW CR	W. OAKVIEW CR	Class 3		
131	CUMMINGS RD	Not a Sub Division	Sec-D	2.800	FM 917	County Maint. Sign	Class 3	3.1	Sealcoat & Reclaim
131	CUMMINGS RD	City of Alvarado	NA	0.000	Hwy 67	1.1 mi north	Class 3	1.1	Interlocal Agreement
132	CURTIS COURT	Timber Green	Sec-B	0.153	Curtis Rd	End	Class 3		
133	CURTIS ROAD	Timber Green	Sec-B	0.629	Renfro	Ranchhouse	Class 3		
134	DARLA COURT	The Village	Sec-C	0.205	CR 528	End	Class 3		
135	DAVE ANGEL ROAD	Not a Sub Division	Sec-B	0.278	CR 529	FM 2738	Class 3		
136	DAY ROAD	Paradise Estates	Sec-B	0.609	CR 525	END	Class 3		
137	DEBORAH DRIVE	Homesteads	Sec-E	0.703	Luisa Lane	Cr 509	Class 3		
138	DELTA DRIVE	Five Eleven Estates	Sec-F	0.300	Cr 511	End	Class 3		
139	DEW DROP COURT	Raintree Estates	Sec-E	0.144	Misty Meadows	End	Class 3		
140	DONALD ROAD	Timber Green	Sec-B	0.182	Curtis Rd	Timber Ct	Class 3		
141	DONNA COURT	Quail Creek Estates	Sec-B	0.300	Cr 602	End	Class 3		
142	DONNYBROOK DRIVE	Bent Oaks Addition	Sec-B	0.385	Bent Oaks Dr	E. Hillside	Class 3		
143	DON'S COURT	Homesteads	Sec-E	0.606	Luisa Lane	End	Class 3	0.6	Reclaim Only
144	DOVE COURT	Lark Meadows	Sec-E	0.520	Lark Meadows	End	Class 3		
145	DUDLEY	Green Oaks Acres	Sec-A	1.090	I-35 Access	Lorene	Class 3		
145	East Winding Oak Lane	Country Vista Estates	Sec-B	0.215	Meadow Oaks	N. Winding Oaks	Class 3		
147	EASTERN VALLEY DR	Hills of Springwood	Sec-D	0.579	Cr 510	Ghost Ridge	Class 3		
148	EASY STREET	Happy Hill Acres	Sec-B	0.566	FM917	END	Class 3		
149	ELDORADO DRIVE	Eldorado Estates	Sec-B	0.485	CR 603	END	Class 3		
150	ELLIS STREET	Not a Sub Division	Sec-F	0.660	Chambers	Hardy	Class 3		
151	EMBRY LANE	Rolling Meadows	Sec-B	0.26	Plantation Dr South	Plantation Dr. North	Class 3		
152	ENCHANTED COURT -North	Enchanted Oaks	Sec-B	0.155	Country Vista	End	Class 3		
153	ENCHANTED COURT -South	Enchanted Oaks	Sec-B	0.480	Country Vista	End	Class 3		
154	ENGLISH TRAIL	Not a Sub Division	Sec-E	0.230	Fm 917	Howell	Class 3		
155	ERIC LANE	Rolling Meadows	Sec-B	0.02	Plantation Dr	End	Class 3		
156	ETTA LANE	Green Oaks	Sec-A	0.400	Dudley Lane	Lorene	Class 3		
157	EVEREST DR	Hills of Springwood	Sec-E	0.340	West View Dr	Eastern Valley	Class 3		
158	FALCON COURT	Lark Meadows	Sec-E	0.083	CR 515	End	Class 3		
159	FARRIS ROAD	Not a Sub Division	Sec-C	0.269	Fm 2738	FM 2738	Class 3		
160	FIELD CREST CT	Green Ridge	Sec-E	0.109	Vista Ridge	end	Class 3		
161	FIRST COURT (MAIN)	Paradise Estates	Sec-C	0.300	CR 525	END	Class 3		
162	FLATROCK RD	Headwaters Estates	Sec-B	0.078	Redstone Rd	End	Class 3		
163	FLORA	Shady Meadow Estates	Sec-B	0.149	CR 602-D	ROLAND	Class 3		
164	FOOTHILLS DR	Hills of Springwood	Sec-E	0.340	Westview	Western Valley	Class 3		
165	FOREST DRIVE	Angel Forest	Sec-B	0.222	FM 2738	END	Class 3		
166	FOREST EDGE	The Forest	Sec-B	0.421	CR 531	Jackson Crest	Class 3		
167	FORGOTTEN LANE	Shady Meadow Estates	Sec-B	1.789	I-35 Access	FM 917	Class 3		
168	FOX LANE	Not a Sub Division	Sec-B	0.188	Brooks	Renfro	Class 3		
169	FOX LANE SOUTH	Not a Sub Division	Sec-B	0.020	Renfro	End	Class 3		
170	FRONT STREET	LILLIAN	Sec-E	0.060	FM 2738	JESSEN	Class 3		
171	GEORGE RENFRO RD.	LILLIAN	Sec-E	0.400	FM 2738	Becky Dr	Class 3		
172	GEORGIA AVENUE	Hogan Acres	Sec-B	0.381	Marianna LAne	End	Class 3		
173	GHOST RIDGE DR	Hills of Springwood	Sec-E	0.738	West View Drive	Eastern Valley	Class 3		
174	GINA LANE	Homesteads	Sec-E	2.571	FM 2738	Cr 616	Class 3		
175	GLENCOVE	Hidden Glenn	Sec-B	0.179	Sylvan Crest	Glendale	Class 3		
176	GLENDALE	Hidden Glenn	Sec-B	0.143	SYLVAN GLEN	END	Class 3		
177	Gold Creek-E & W	N. Timber Creek Estates	Sec-D	0.100	Vista North Dr	End	Class 3		
178	GRAND TETON DR	Hills of Springwood	Sec-E	0.135	CR 507	Ghost Ridge	Class 3		
179	GRAY MIST COURT	Raintree Estates	Sec-D	0.120	Misty Meadows	End	Class 3		
180	GRAYSTONE ROAD	Headwaters Estates	Sec-B	0.372	CR 605	Redstone Rd	Class 3		
181	Grazing Court	Monterrey Addition	Sec-D	0.24	Bending Trail	End	Class 3		
182	GREEN RIDGE LANE	Green Ridge	Sec-E	0.831	Thomas Lane	End	Class 3		
183	GREEN RIDGE COURT	Green Ridge	Sec-E	0.087	Green Ridge Lane	End	Class 3		
184	GREEN VALLEY CR (E & W)	Green Valley Estates	Sec-B	0.737	Cr 527	CR 527	Class 3		
185	HAPPY MEADOWS	Happy Meadows	Sec-D	2.330	CR 512	High Meadows	Class 3		
186	HAPPY TRAILS	Happy Trails	Sec-D	0.685	CR 600	CR 604	Class 3		
187	HARDY STREET	Not a Sub Division	Sec-F	0.660	Ellis	St Paul	Class 3		
188	HAROLDS COURT	Homesteads	Sec-E	0.184	James Drive	End	Class 3		
189	HAWK COURT	Lark Meadows	Sec-E	0.111	Lark Meadows	End	Class 3		
190	HEADWATERS RD	Headwaters Estates	Sec-B	0.047	Cr 528	Greystone Rd	Class 3		
191	HEIGHTS ST	Pearl Addition	Sec-B	0.213	Renfro	End	Class 3		
192	HIDDEN GLENN	Hidden Glenn	Sec-B	0.599	Renfro	Sylvan Glenn	Class 3		

193	HIDDEN LAKE COURT	Hidden Lakes	Sec-D	0.144	High Lake Rd	End	Class 3	
194	HIGH LAKE ROAD	Hidden Lakes	Sec-D	0.501	FM 917	END	Class 3	
195	HIGH MEADOWS DR	Hidden Lakes	Sec-D	1.433	FM 917	Meadow Crest	Class 3	
196	HIGH POINT ROAD	Headwaters Estates	Sec-B	0.092	Headwaters	Redstone	Class 3	
197	HILLCREST DR	Hill Top Estates	Sec-B	0.125	William Wallace Dr	Hilltop Cr	Class 3	
198	HILLSIDE DR-E	Hill Top Estates	Sec-B	0.598	Bent Oaks	Tarrant County Line	Class 3	
199	HILLSIDE DR-W	Hill Top Estates	Sec-B	0.304	McCullaur Rd	Tarrant County Line	Class 3	
200	HILLTOP CR	Hill Top Estates	Sec-B	0.367	Hillside Dr East	Hillside Dr W	Class 3	
201	HOLLY DRIVE	Quail Creek	Sec-B	0.317	Cr 602	Donna Court	Class 3	
202	HOLLY ROAD	Homesteads	Sec-E	0.832	CR 509	Luisa Lane	Class 3	
203	HOOVER ROAD	Not a Sub Division	Sec-B	0.367	Bent Oaks	Tarrant County Line	Class 3	
204	HOWELL DR	Not a Sub Division	Sec-E	0.460	English Trail	Bedford St	Class 3	
205	HUDSON DRIVE	Hudson Estates	Sec-E	0.223	CR 616	Mitchell	Class 3	
206	HULEN MEADOWS COURT	Green Ridge	Sec-E	0.170	Vista Ridge	End	Class 3	
207	HUNTINGTONBROOK CT	Brushy Creek Estates	Sec-E	0.169	CR 602	End	Class 3	
208	IRONSTONE ROAD	Headwaters Estates	Sec-B	0.179	Sandstone	End	Class 3	
209	JACIE COURT	Timber Green	Sec-B	0.390	CR 602	Bob Brown	Class 3	
210	JACK'S MEADOW	Rolling Meadows	Sec-B	0.11	Plantation Dr	End	Class 3	
211	JACKSON CREST	The Forest	Sec-B	0.112	Forest Edge	Shady Oaks Trail	Class 3	
212	JAMES DRIVE	Homesteads	Sec-E	0.324	Luisa	Harolds	Class 3	
213	JANA LANE	Hogan Acres	Sec-B	0.093	Ladonna Lane	Beverly	Class 3	
214	JAY LANE	Hilldale Estates	Sec-B	0.185	Oak Lane	End	Class 3	
215	JEAN Lane	Hilldale Estates	Sec-B	0.342	Oak Lane	Jay Lane	Class 3	
216	JEANES LANE	Homesteads	Sec-E	0.759	Luisa	End	Class 3	
217	JESSEN STREET	LILLIAN	Sec-E	0.100	Front	fm 2738	Class 3	
218	JESSICA DRIVE	Not a Sub Division	Sec-C	1.563	FM 917	Hank Dr	Class 3	
219	JEWETT ROAD	Saddle Hills	Sec-B	0.496	Post Lane	Saddle Hills	Class 3	
220	JIMMY DRIVE	Hogan Acres	Sec-B	0.179	CR 603	End	Class 3	
221	JOEY COURT	Hogan Acres	Sec-B	0.060	CR 603	End	Class 3	
222	JOHN CHARLES	Timber Green	Sec-B	0.500	Donald Rd	End	Class 3	
223	JOHN'S COURT	Timber Green	Sec-B	0.079	John Charles	End	Class 3	
224	JOHN'S ROAD	Homesteads	Sec-E	1.712	Luisa	CR 616	Class 3	
225	JUNE DR	Mohr Estates Accepted 9/09/1996	Sec-	0.200	Cr 600	Ann Way	Class 3	
226	KAREN'S CORNER	Homesteads	Sec-E	1.415	Deborah Dr	Sally's Way	Class 3	
227	KELLY LANE	Homesteads	Sec-E	2.538	FM 2738	Luisa	Class 3	
228	KENNETH	Hogan Acres	Sec-B	0.040	Christopher Lane	Cr 603	Class 3	
229	KETRON CT.- Phase IV	Rolling Meadows	Sec-B	0.07	Ketron	End	Class 3	
230	KETRON RD- Phase IV	Rolling Meadows	Sec-B	0.30	Castle Rd	End	Class 3	
231	KRAMER	LILLIAN	Sec-E	0.100	SYCAMORE	FRONT	Class 3	
232	KRIS COURT	Homesteads	Sec-E	0.086	Reese Rd	End	Class 3	
233	LADONNA AVE	Hogan Acres	Sec-B	0.149	Christopher	Carol Lane	Class 3	
234	LAKEVIEW COURT	Hidden Lakes	Sec-E	0.410	High Maadows	End	Class 3	
235	LARK MEADOWS DRIVE	Lark Meadows	Sec-E	0.299	CR 515	Lark Meadows	Class 3	
236	LARK MEADOWS DRIVE	Lark Meadows	Sec-E	0.485	Lark Meadows	CR 515	Class 3	
237	LIVE OAKS LANE	Hilldale Estates II	Sec-B	0.026	CR 602	Cedar Lane	Class 3	
238	LONG BRANCH ROAD	Bent Tree Estates	Sec-B	0.213	CR 600	Bent Tree	Class 3	
239	LOONEY LANE	Martin Acres	Sec-A	0.186	CR 711	End	Class 3	
240	LORENE	Green Oaks Acres	Sec-A	0.400	Dudley Lane	Etta Lane	Class 3	
241	LOST CREEK ROAD -2001	Seirra Estates- Formally Sierra Est.Rd	Sec-C	0.218	Cr 525	End	Class 3	
242	LOWER MEADOWS LANE	Sage Meadows Addition	Sec-D	0.340	SAGE MEADOWS	CR 607	Class 3	
243	LUISA LANE	Homesteads	Sec-E	1.645	Gina Lane	Thompson Rd	Class 3	
244	LYNN CT	Mohr Estates Accepted 9/09/1996	Sec-	0.770	Ann Way	End	Class 3	
245	Macadamia	Venus Ridge 1-2-3-4	Sec-E	0.45	Cr 501	Softslell	Class 3	
246	MARIANNA WAY-East	Homesteads	Sec-B	1.816	CR 616	Luisa Lane	Class 3	
247	MARIANNA WAY-West	Homesteads	Sec-B	0.821	FM 2738		Class 3	
248	MARKSTONE ROAD-Phase 2-3	Headwaters Estates	Sec-B	0.265	Headwater	End	Class 3	
249	MARTHA'S WAY	Homesteads	Sec-E	0.331	Luisa Lane	Tommy's Court	Class 3	
250	MARVIN STREET	LILLIAN	Sec-E	0.050	FM 2738	Walnut	Class 3	
251	MARY'S COURT	Homesteads	Sec-E	0.134	Martha's Way	Martha's Way	Class 3	
252	MCCULLAR ROAD	Hill Top Estates	Sec-B	0.081	William Wallace	Tarrant County	Class 3	
253	MCKINLEY DRIVE	Hills of Springwood	Sec-E	0.340	West View Dr	Eastern Valley	Class 3	
254	MEADOW BREZE CRT.	The Summitt	Sec-B	0.530	Summitt Dr	End	Class 3	
255	MEADOW LAKE DRIVE	Hidden Lakes	Sec-D	0.408	High Meadow	Happy Meadow	Class 3	
256	MEADOW OAKS DRIVE	Country Vista Estates	Sec-D	0.521	Oak Trail	end	Class 3	
257	MEADOW WAY LANE	Green Ridge	Sec-E	0.239	Green Ridge Lane	Vista Ridge	Class 3	
258	MEADOWCREST DRIVE	Hidden Lakes	Sec-D	0.568	cr 607	End	Class 3	

259	MEADOWLARK CT	Lark Meadows	Sec-D	0.138	Green Ridge Lane	Vista Ridge	Class 3	
260	MEADOWVIEW DRIVE	Hidden Lakes	Sec-D	0.475	High Meadows	Happy Meadows	Class 3	
261	MELINDA DRIVE	Homesteads	Sec-E	0.378	CR 611	End	Class 3	
262	MERRELL COURT	Shady Hills	Sec-B	0.381	CR 529	END	Class 3	
263	MESQUITE DRIVE	AKA 618	Sec-E	1.900	FM 917	Cordes	Class 3	
264	Mill Creek	N. Timber Creek Estates	Sec-D	0.100	Vista North Dr	End	Class 3	
265	MILLER STREET	LILLIAN	Sec-E	0.050	FM 2738	Walnut	Class 3	
266	MISTY MEADOWS DR	Raintree Estates	Sec-D	0.200	Raintree	Rainfall	Class 3	
267	MITCHELL DRIVE	Hudson Estates	Sec-C	0.197	CR 616	Hudson Dr	Class 3	
268	MOCKINGBIRD LANE	Lark Meadows	Sec-E	0.082	Lark Meadows	End	Class 3	
269	MONTERREY COURT	Monterrey Addition	Sec-D	0.147	S. Monterrey Ct	End	Class 3	
270	MONTERREY DRIVE (N)	Monterrey Addition	Sec-D	0.532	Bending Tree	Treeline Dr	Class 3	
271	MONTERREY DRIVE (S)	Monterrey Addition	Sec-D	0.258	Treeline	Bending Trail	Class 3	
272	MOORE ROAD	Saddle Hills	Sec-B	0.358	Saddle Hills	Jewett Rd	Class 3	
273	MORNING FOG CT	Raintree Estates	Sec-D	0.148	Misty Meadows	End	Class 3	
274	NOE LANE	Oak View Acres	Sec-B	0.474	Moore Rd	End	Class 3	
275	OAK BRANCH ROAD	Timber Crest Estates	Sec-B	0.109	Timbercrest Dr	Timbercrest Dr	Class 3	
276	OAK DRIVE	Oak View Farms	Sec-B	0.932	Forgotten Lane	End	Class 3	
277	OAK LANE	Hilldale Estates	Sec-B	0.519	I-35 Access	End	Class 3	
278	OAK LEAF DR	Country Vista Estates	Sec-B	0.140	North Winding Oaks	Meadow Oaks	Class 3	
279	OAK RIDGE COURT	The Summitt	Sec-B	0.046	Summitt Dr	End	Class 3	
280	OAK RIDGE DRIVE	Country Vista Estates	Sec-B	0.140	Winding Oaks Lane	End	Class 3	
281	OAK TRAIL DRIVE	Country Vista Estates	Sec-B	0.090	North Winding Oaks	Meadow Oaks	Class 3	
282	OAKVIEW CIRCLE (E & W)	Oak View Farms	Sec-B	0.774	FM917	FM917	Class 3	
283	PAINT BRUSH TRAIL	Peaceful Meadows	Sec-B	0.393	CR 531	END	Class 3	
284	PALAMINO COURT	Happy Trails	Sec-E	0.075	HAPPY TRAILS	End	Class 3	
285	PARADISE COURT	Paradise Estates	Sec-C	0.151	Main Street	DAY RD	Class 3	
286	PARADISE ESTATES	Paradise Estates	Sec-C	0.094	Main Street	End	Class 3	
287	PEARL STREET	LILLIAN	Sec-E	0.100	FM 2738	FRONT	Class 3	
288	PECAN TREE CT	Meadow Hill Addition	Sec-B	0.200	Cr 529	Deadend	Class 3	
289	PECAN WOOD ROAD	Pecanwood Estates -Phase I	Sec-C	0.385	Cr 528	END	Class 3	
290	PEIKOFF ROAD	Not a Sub Division	Sec-E	0.475	FM 2738	Thompson Rd	Class 3	
291	PHEASANT RUN	Brushy Creek Estates	Sec-B	0.450	CR 602	Quail Lane	Class 3	
292	PICA DRIVE	Golden 60's	Sec-D	0.245	I-35 Access	End	Class 3	
293	PIKES PEAK DR	Hills of Springwood	Sec-E	0.778	West View Dr	Eastern Valley	Class 3	
294	PINTO STREET	Happy Trails	Sec-D	0.141	HAPPY TRAILS	End	Class 3	
295	PIPER LANE	Piper Addition	Sec-E	0.513	FM 2738	End	Class 3	
296	PLANTATION CT	Rolling Meadows	Sec-B	0.11	Plantation Dr	End	Class 3	
297	PLANTATION DR	Rolling Meadows	Sec-B	0.99	Cr 602	Cr 527	Class 3	
298	POST LANE	Saddle Hills	Sec-B	0.086	Castle	Jewett Rd	Class 3	
299	POST OAK DRIVE	Timber Green	Sec-B	0.061	Christopher Lane	End	Class 3	
300	QUAIL LANE	Green Valley Estates	Sec-B	0.099	Pleasant Run	End	Class 3	
301	RAIL LANE	Saddle Hills	Sec-B	0.131	Jewett Rd	End	Class 3	
302	RAINBOW CREST	Pecan Meadows	Sec-B	0.104	CR 602	End	Class 3	
303	RAINDROP DRIVE	Raintree Estates	Sec-D	0.500	Raintree Dr	Rainfall	Class 3	
304	RAINFALL ROAD	Raintree Estates	Sec-D	0.360	Cr 607	Raintree Ct	Class 3	
305	RAINTREE COURT	Raintree Estates	Sec-D	0.419	Raintree Dr	End	Class 3	
306	RAINTREE DR- North	Raintree Estates	Sec-D	0.120	CR 607	Raintree ct	Class 3	
307	RAINTREE DR.- South	Raintree Estates	Sec-D	0.360	Cr 607	CR 512	Class 3	
308	RANCH HOUSE ROAD	Ranchettes Estates	Sec-D	0.364	Renfro	Curtis Rd	Class 3	
309	RANCHVIEW COURT	High County Estates	Sec-D	0.500	Ranch View Dr	End	Class 3	
310	RANCHVIEW DRIVE	High County Estates	Sec-B	3.330	Tumbling Trail	End	Class 3	
311	RAVEN COURT	Whispering Creek Estates	Sec-B	0.064	Whispering Creek	End	Class 3	
312	REDSTONE ROAD -Phase 1-2	Headwaters Estates	Sec-B	0.345	High Point Rd	End	Class 3	
313	REESE ROAD	Homesteads	Sec-E	0.323	CR 511	Plantation Rd	Class 3	
314	RENFRO	AKA-600	Sec-B	5.350	FM 917	Burleson City LMT	Class 3	
315	RENFRO COURT	Renfro Estates	Sec-B	0.234	Renfro	End	Class 3	
316	ROBBY ROAD	The Village	Sec-D	0.082	Darla Ct	End	Class 3	
317	ROBERT CIRCLE	Golden 60's	Sec-D	0.303	Pica Dr	End	Class 3	
318	ROBERT'S LANE	AKA- Old Cr 809-A	Sec-A	0.134	Burleson City Limits	End	Class 3	
319	ROLAND STREET	Shady Meadow Estates	Sec-B	0.300	FLORA ST	END	Class 3	
320	ROLLING TRAILS DRIVE	Rolling Trails	Sec-D	0.337	CR 505	Rollings Tr. East	Class 3	
321	ROLLING TRAILS -East-West	Rolling Trails	Sec-D	0.400	Rolling Trail Dr	End	Class 3	
322	ROUGH ROAD	Rough Road	Sec-A	0.587	FM 917	End	Class 3	
323	RUSSELL LANE	McDonald Addition	Sec-B	0.246	BENT OAKS DR	END	Class 3	
324	RYAN AVENUE	Shadow Ridge Estates	Sec-B	0.981	E. Bethesda	Renfro	Class 3	

Commissioners Annual Road Report June 2012 to June 2013

Attachment A

325	SADDLE HILLS ROAD	Saddle Hills	Sec-B	0.623				Class 3	
326	SAGE MEADOWS COURT	Sage Meadows Addition	Sec-D	0.090	SAGE MEADOWS	END		Class 3	
327	SAGE MEADOWS DRIVE	Sage Meadows Addition	Sec-D	0.380	CR 607	END		Class 3	
328	SAINT PAUL STREET	Not a Sub Division	Sec-F	0.700	Hardy	CHAMBERS		Class 3	
329	SALLY'S WAY	Homesteads	Sec-E	1.714	Luisa	CR 616		Class 3	
330	SANDSTONE ROAD -Phase 3	Headwaters Estates	Sec-B	0.164	Markedstone	End		Class 3	
331	SARAH LANE	Homesteads	Sec-E	0.369	Karens Corner	Holly Rd		Class 3	
332	SECOND STREET	Paradise Estates	Sec-C	0.124	FIRST CT	DAY RD		Class 3	
333	SHADED LANE	Shaded Lane Estates	Sec-B	0.200	CR 529	SHADED LANE CR		Class 3	
334	SHADOW RIDGE	Shadow Ridge Estates	Sec-B	0.600	Ryan	End		Class 3	
335	SHADOW VALLEY	Shadow Valley Estates	Sec-B	2.200	CR 528	Shadow Valley Ct		Class 3	
336	SHADOW VALLEY CT	Shadow Valley Estates	Sec-B	0.510	SHADOW VALLEY DR	END		Class 3	
337	SHADOW VALLEY DRIVE	Shadow Valley Estates	Sec-B	0.988	CR 528	Shadow Valley Ct		Class 3	
338	SHADY HILLS LANE	Shady Hills	Sec-B	0.499	CR 528	End		Class 3	
339	SHADY OAKS TRAIL	The Forest	Sec-B	0.500	Cr 531	Jackson Crest		Class 3	
340	SHELIA LANE	Shelia Lane Addition	Sec-B	0.219	Renfro	End		Class 3	
341	SHERRY Rd	Magnolia Farms	Sec-B	0.286	Ranchhouse Rd	End		Class 3	
342	SIERRA EST. CIRCLE	Selira Estates	Sec-C	0.674	CR 525	End		Class 3	
343	Soft Shell	Venus Ridge 1-2-3-4	Sec-E	0.22	Pecan Ridge Sub Div	End		Class 3	
344	SORREL COURT	Happy Trails	Sec-D	0.056	Happy Trails	End		Class 3	
345	SORREL WAY	Remuda	Sec-E	0.200	Jessica	Clydesdale		Class 3	
346	SPRING SHOWER COURT	Raintree Estates	Sec-D	0.146	Misty Meadows	End		Class 3	
347	STELLA LANE	Green Oaks Acres	Sec-A	0.500	135-W	End		Class 3	
348	STUART PARKWAY NORTH	Mountain View Est	Sec-C	0.152	Becky Drive	End		Class 3	
349	STUART PARKWAY SOUTH	Mountain View Est	Sec-C	0.119	Becky Drive	End		Class 3	
350	SUMMIT DRIVE	The Summitt	Sec-C	0.294	Cr 528	End		Class 3	
351	SUN CREEK COURT	Green Ridge	Sec-E	0.075	Greenridge	End		Class 3	
352	SUNSHINE LANE	Sunshine Acres	Sec-E	0.900	Thomas Lane	End		Class 3	
353	SUZANNE PLACE	Hill Top Estates	Sec-B	0.112	Hillside Dr	Hillside East		Class 3	
354	SYLVAN CREST	Hidden Glenn	Sec-B	0.200	Sylvan Glenn	Glencove		Class 3	
355	SYLVAN GLEN	Hidden Glenn	Sec-B	0.200	Hidden Glenn	Sylvan Crest		Class 3	
356	TANGLEWOOD DRIVE	Tanglewood Addition	Sec-B	0.482	CR 604	End		Class 3	
357	TARVER ROAD (see Note)	Not a Sub Division(Re-Dist-2012)	Sec-A	1.9	W. Bethesda	Ward		Class 3	
358	TED'S COURT	Homesteads	Sec-E	0.103	Holly Rd	End		Class 3	
359	THIRD STREET	Paradise Estates	Sec-C	0.100	Day Rd	Main St. (aka First)		Class 3	
360	THOMAS LANE	Sunshine Acres	Sec-E	0.205	FM 917	End		Class 3	
361	THOMPSON ROAD	Homesteads	Sec-E	2.500	Fm 2738	Cr 615		Class 3	
362	TIMBER COURT	Timber Green	Sec-B	0.136	East Renfro	Dead End		Class 3	
363	TIMBER ROAD	Not a Sub Division	Sec-B	0.502	Brooks Rd	End		Class 3	
364	TIMBERCREST	Timber Crest Estates	Sec-D	0.440	Cr 604	Timber Crest -S		Class 3	
365	TIMBERCREST DRIVE N.	Timber Crest Estates	Sec-D	0.120	Timber Crest	Timber Crest -E		Class 3	
366	TIMBERCREST DRIVE EAST	Timber Crest Estates	Sec-D	0.349	Timber Crest	Timber Crest -E		Class 3	
367	TIMBERCREST DRIVE S.	Timber Crest Estates	Sec-D	0.135	Timber Crest	Timber Crest -E		Class 3	
368	TIMBERMEADOW DRIVE	Timber Crest Estates	Sec-B	0.188	Timber Crest-N	Timber Crest-S		Class 3	
369	TOMMY'S COURT	Homesteads	Sec-E	0.171	Martha's Way	End		Class 3	
370	TONY'S COURT	Homesteads	Sec-E	0.145	Jean's Lane	End		Class 3	
371	TOWERING OAKS COURT	Towering Oaks	Sec-B	0.412	Renfro	End		Class 3	
372	TRACY'S COURT	Homesteads	Sec-E	0.186	Reese Rd	End		Class 3	
373	TRAIL TREE CIRCLE	Bent Tree Estates	Sec-B	0.034	Trail Tree Ct	End		Class 3	
374	TRAIL TREE COURT	Bent Tree Estates	Sec-B	0.729	CR 528	End		Class 3	
375	TREE LINE ROAD	Monterrey Addition	Sec-D	0.124	FM 917	Monterrey		Class 3	
376	TUMBLING TRAIL	High County Estates	Sec-B	0.169	Whispering Creek	End		Class 3	
377	UNGER STREET	Hilldale Estates II	Sec-B	0.091	Cedar Lane	Live Oak Lane		Class 3	
378	V V JONES	Not a Sub Division	Sec-F	0.282	cr 506	ELLIS C/LMT		Class 3	
379	VALLEY VISTA DRIVE	Colonial Country Estates	Sec-B	0.344	Cr 527	Woodland Cr		Class 3	
380	Vista North	N. Timber Creek Estates	Sec-D	0.100	Cr 604	Mill Creek		Class 3	
381	VISTA RIDGE COURT	Green Ridge	Sec-E	0.172	Vista Ridge	End		Class 3	
382	VISTA RIDGE DR.	Green Ridge	Sec-E	0.600	Greenridge	Vista Ridge Ct		Class 3	
383	VISTA RIDGE LANE	Country Vista Estates	Sec-E	0.667				Class 3	
384	WALNUT DRIVE	Walnut Creek Estates	Sec-B	1.031	Renfro	Cr 604		Class 3	
385	WALNUT STREET	LILLIAN	Sec-E	0.270	FM 2738	Miller		Class 3	
386	WARD LANE- Aka 713	Not a Sub Division(Re-Dist-2012)	Sec-A	0.3	Tarver	End at R/R Track		Class 3	
387	WESTVIEW DRIVE	Hills of Springwood	Sec-E	0.420	cr 507	cr 510		Class 3	
388	WHISPERING CREEK	Formally Trails End	Sec-B	0.073	Tumbling Trail	Cr 518		Class 3	
389	WHISPERING CRK LN	Whispering Creek Estates	Sec-B	0.526	Cr 518	End		Class 3	
390	WHISPERING SPRINGS COURT	The Summitt	Sec-B	0.086	Summitt Dr	End		Class 3	

391	WILD OAKS COURT	Country Vista Estates	Sec-B	0.290	Meadow Oaks	End	Class 3		
392	WILKINSON ROAD	Not a Sub Division	Sec-D	0.657	Cr 509	Fm 2738	Class 3		
393	WILLOW LANE	Oak View Acres	SEC-B	0.336	CR 600	Noe Lane	Class 3		
394	WILLOWBROWSE COURT	Bent Oaks Addition	Sec-B	0.093	Bent Oaks	End	Class 3		
395	WINDING OAK LANE-North	Country Vista Estates	Sec-B	0.420	Country Vista Dr	Tarrant Cty Line	Class 3		
396	WINDING OAK LANE-South	Country Vista Estates	Sec-B	0.210	Country Vista Dr	Meadow Oaks	Class 3		
397	WINDY HILL	Gay Estates	Sec-B	0.076	Cross Timber Rd	Mary Lillian Rd	Class 3		
398	WINDY LANE	Cahill Country	Sec-D	0.587	High Lake Rd	END	Class 3		
399	WINNETT ROAD	Not a Sub Division	Sec-B	0.299	E. Bethesda	I-35 Access	Class 3		
400	WM WALLACE DRIVE	Hill Top Estates	Sec-B	1.000	Hoover	E. Hillside Dr	Class 3		
401	WOOD DALE ROAD	Wooddale Estates	Sec-B	0.415	Cr 531	Tarrant Cty Line	Class 3		
402	WOOD WAY	Formally 519-A (Name Change 2/25/20	Sec-D	0.350	CR519	DEAD END	Class 3		
403	WOODBINE COURT	Trailwood Estates	Sec-B	0.035	Woodbine Dr	End	Class 3		
404	WOODCREST DRIVE	Timber Crest Estates	Sec-B	0.109	Timbercrest	Timbercrest	Class 3		
405	WOODED COURT	The Trees	Sec-B	0.195	CR 528	End	Class 3		
406	WOODLAND CIRCLE	Colonial Country Estates	Sec-B	0.231	Colonial Pkwy	End	Class 3		
407	WOODLAND DRIVE	Colonial Country Estates	Sec-B	0.536	Cliffwood Dr	End	Class 3		
408	WOODWIND DRIVE	Cliffwood Estates	Sec-D	0.125	End of Cliffwood	End	Class 3		
409	WREN COURT	Whispering Creek Estates	Sec-B	0.300	Whispering Creek	End	Class 3		
		Total Current Road Miles 2012		278.420					

SealCoat Miles-2012-2013	6
Sealcoat- Reclaim Inter-Local	1.259
Reclaimed-2012	9
Sealcoat- 2nd Course	3.9
Total-2012-2013	20.159

Bridges

2012-2013	None	0
-----------	------	---

Culverts

2012-2013	Road Culverts Replaced	1	617
2012-2013	Road Culverts Replaced	1	Tarver Rd
2012-2013	Road Culverts Replaced	1	Hilltop
2012-2013	Road Culverts Replaced	2	Sally's Way
2012-2013	Road Culverts Replaced	1	Balrd's
2012-2013	Road Culverts Replaced	2	616
2012-2013	Road Culverts Replaced	2	519
2012-2013	Total Road Culverts Installed	10	

2012-2013	Replaced Signs & Traffic Control Devices	786
-----------	--	-----